

Andover

Start at: 332 Spencerport Rd Rochester, NY 14606

1. Head southeast on RT-31/Spencerport Rd toward Dunn Tower Dr Continue to follow RT-31 - 0.8 mi 2. Take the I-390 S ramp to I-490 - 0.2 mi 3. Merge onto RT-390 S - 0.6 mi 4. Continue on I-390 S - 53.1 mi 5. Take exit 4 for RT-36 toward Hornell/Dansville - 0.4 mi 6. Turn right at RT-36 - 12.4 mi 7. Turn right at CR-65/Sanitarium Rd - 0.9 mi 8. Turn right at Webbs Crossing Rd - 3.0 mi 9. Turn right at RT-21 - 13.7 mi 10. Turn left at Elm St - 433 ft

Arrive at: 31 Elm St, Andover, NY 14806

Aquinas

Ridgeway---Dewey---right on Dewey--Aquinas is on the right 1/2 mile or so.






Avoca

Take 390 South to exit #1. Turn RIGHT onto Michigan Hollow Road. Go a short ways, and then turn RIGHT onto RT 415. Now proceed 1/2 mile and bear right at the Arrowmart Station. Now follow Main Stree, and go through Chase St. intersection. After Chase St. take the 2nd RIGHT, onto East Ave., go a couple of blocks and the school is on your RIGHT.

Barker High School


1628 Quaker Road

Barker, NY 14012

- | | | | |
|---|---|------------|---------------------|
|  | 1: Start out going EAST on SPENCERPORT RD / NY-31 toward DUNN TOWER DR. Continue to follow NY-31 E. | 0.8 miles | Map |
| | 2: Merge onto NY-390 N. | 7.4 miles | Map |
|  | 3: Merge onto LAKE ONTARIO STATE PKWY W via EXIT 27B on the LEFT toward HAMLIN BEACH. | 32.1 miles | Map |
|  | 4: Take the exit toward N Y 18 / LAKESIDE BEACH STATE PARK. | <0.1 miles | Map |
|  | 5: Take the ramp toward RT-18. | 0.1 miles | Map |
|  | 6: Turn LEFT onto LAKESIDE BEACH RD. | 0.2 miles | Map |

 7: Turn RIGHT onto ROOSEVELT HWY / NY-18. Continue to follow NY-18. 16.3 miles [Map](#)

 8: Turn LEFT onto QUAKER RD / NY-148 / CR-15. 0.8 miles [Map](#)

 9: End at **Barker School:**
1628 Quaker Rd, Barker, NY 14012, US [Map](#)

Total Est. Time: 1 hour, 10 minutes **Total Est. Distance:** 58.06 miles

Batavia - Baseball Varsity Field

Dwyer Stadium

299 Bank Street
Batavia, NY 14020

JV FIELD

Leave Dwyer Stadium and take Bank St to 4-way stop with North St. Turn Right on North and go 2 lights to Rt 98. Turn left on Rt. 98, go through light at Main St.

(Rt. 5). Bear to right at roundabout following signs for Rt. 33 West. **Williams Park** is on **Pearl St.** (Rt.33 West) about ½ mile from Rt. 98 (5 minutes total from Dwyer.)

Bishop Kearney

Take 104 east to the Goodman Street exit. Turn left on Goodman going north. When Goodman crosses over Old Ridge road it will become Kings Highway. Continue for less than a mile and Bishop Kearney will be on your left.

Buffalo Seminary

You may type in the address and check mapquest yourself if you'd prefer.

205 Bidwell Parkway
Buffalo, NY 14222

(approx. 1hour and 13 min.)

- 390 S
- 490 W
- NY State Thruway 90 – West

- Exit 51 W – Route 33W /Kensington Expressway
- Take 198 W/Scajaguada Expressway
- Take Elmwood Ave Exit – SOUTH (toward Art Gallery)
- Turn Right onto Elmwood Ave / CR 119
- Turn Left onto Potomac Ave
- Turn slight Left onto Bidwell Parkway

Byron Bergen

Take 490 West to Exit #2. Turn right onto RT 33 West. Go 3/4 mile to the light, where you turn RIGHT onto RT 19. Now take your 1st LEFT, onto RT 262 West (Townline Road). Travel 3 miles to a left on W. Bergen and the school is on your LEFT.

Caledonia Mumford –

490 west to LeRoy. Take 19 south and then turn left on Route 5. Follow this to Caledonia and turn left at the monument, onto Route 36. The school is ½ mile up 36 on the right.

CCA - Baseball/Softball - Lou Gehrig Field

Driving directions to Smith Rd & Dann Rd, East Amherst, NY 14051

Distance: *67.45 miles* — Time: *1:10 h*

A332 Spencerport Rd, Rochester, NY 14606-5212

1. 0.8 mi/Head toward Dunn Tower Dr on Spencerport Rd (RT-31).
2. 0.3 mi/Take ramp onto RT-390 S toward I-490/I-390 S.
3. 19.1 mi/Take exit #20B/I-490 W/Buffalo onto I-490 W (partial toll road).
4. 38.8 mi/Take ramp onto New York State Thruway WEST (I-90 W) (toll road) toward Buffalo.
5. 0.9 mi/Take exit #49/RT-78/Depew/Lockport.
6. 6.3 mi/Turn left onto Transit Rd (RT-78).
7. 1.3 mi/Turn left onto Smith Rd (CR-297).
8. Arrive at Smith Rd (CR-297). The trip takes 67.4 mi/ and 1:10 h.

B Smith Rd & Dann Rd, East Amherst, NY 1

Charlotte

School is on Lake Avenue. Going through the city, take Ridgeway to Lake, make a left onto Lake, Charlotte will be on your left-hand side, 3.5 miles once you turn off of Ridgeway, approximately.

Christian Central

You may type in the address and check mapquest yourself if you'd prefer.

39 Academy St.

Buffalo, NY 14221

- 390 S
- 490 W
- 90 W (Thruway)
- 290 W (Exit 50 -Youngmann Expressway)
- NY 5 E (Exit 7B)
- Turn left onto Academy Street

Clover Lanes - Bowling

2750 Monroe Ave.

Take 390S to 590N and get off the Monroe exit. The lanes are on your immediate left.

Cohocton

390 south

Exit 2

Left off exit

First right into jones road

First left into mill street

Destiny

490 east--590 south--Elmwood exit--right off exit--school should be on the right, 1876 Elmwood Avenue.

Douglass Prep--

Long Pond--Ridgeway (east)--104 East--Goodman St. exit (south)--Left onto Norton Street--Waring Road; Douglass is on the right less than 1/2 mile; 940 Fernwood Pk.

East

NCA--490 East--Culver Road exit--Left off of exit--take Culver to East High; parking would be on the East Main Street side

Elba

Take 490 W to the Thruway. Take 90 West and exit at Batavia. (exit #48). Turn right and take RT. 98 North for 6 miles. 1/4 mile past RT 262 the school is on your left.

EMHS

EMHS plays at the Carlson MetroCenter YMCA on 444 East Main Street - Rochester 14604

Finney

490 East to 441 East (Linden Ave.) exit; turn left; in the village of Penfield turn left (Five Mile Line Road) just past the Starbuck's (old Friendly's) the school is behind the post office on the right.

Franklin

NCA--Ridgeway head East--connect to 104 East--Exit Hudson Ave. turn Right (south) off of the exit, Franklin is on the left side of the road, on the corner of Hudson and Norton.

Freddie Thomas

390 South--490 East--Inner Loop--Scio St. exit, turn left off of the exit; 625 Scio St.

Genesee Valley

Maneuvers	Distance	Maps
1: Start out going EAST on SPENCERPORT RD / NY-31 toward DUNN TOWER DR. Continue	0.7 miles	Map

to follow NY-31 E.

2:	Take the I-390 S ramp toward I-490.	0.1 miles	Map
3:	Merge onto NY-390 S.	0.5 miles	Map
4:	NY-390 S becomes I-390 S.	53.1 miles	Map
5:	Take the RT-36 exit- EXIT 4- toward DANSVILLE / HORNELL.	0.3 miles	Map
6:	Turn RIGHT onto NY-36 S.	12.7 miles	Map
7:	Merge onto I-86 W / NY-17 W / SOUTHERN TIER EXPY toward JAMESTOWN.	12.1 miles	Map
8:	Take EXIT 32 toward WEST ALMOND.	0.2 miles	Map
9:	Turn LEFT onto KARRDALE AVE / CR-2.	3.7 miles	Map
10:	Turn LEFT onto CR-28 / BAKER VALLEY RD / CR-2B.	4.7 miles	Map
11:	Turn RIGHT onto NY-244.	0.3 miles	Map
12:	Turn LEFT onto CRANDALL RD.	0.2 miles	Map
13:	Turn RIGHT onto CRANDALL SPUR.	0.2 miles	Map

There are .34 miles between your ending location and the end of your driving directions. Use maps to get from your ending location to the end of your route.

14:	End at Belmont, NY 14813, US		Map
------------	-------------------------------------	--	---------------------

Total Est. Time: 1 hour, 33 minutes **Total Est. Distance:** 89.62 miles

GOW

From: 332 Spencerport Rd Rochester, NY 14606-5212 US

To: Gow School 2491 Emery Rd South Wales, NY 14139 US

Driving Directions

1. Start out going EAST on SPENCERPORT RD/NY-31 toward DUNN TOWER DR. Continue to follow NY-31 E. (0.77 miles)
2. Take the I-390 S ramp toward I-490. (0.19 miles)
3. Merge onto NY-390 S. (0.15 miles)

4. Merge onto I-490 W via EXIT 20B toward BUFFALO. (19.22 miles)
 5. Merge onto I-90 W/NEW YORK STATE THRUWAY W toward BUFFALO (Portions toll). (49.14 miles)
 6. Take the RT-400/RT-16 exit- EXIT 54- toward WEST SENECA/EAST AURORA. (0.53 miles)
 7. Merge onto NY-400 S/AURORA EXPY. (16.82 miles)
 8. Stay STRAIGHT to go onto OLEAN RD/NY-16. (0.41 miles)
 9. Turn RIGHT onto EMERY RD/CR-67. (0.25 miles)
 10. End at Gow School 2491 Emery Rd South Wales, NY 14139 US
- Total Estimated Time: 1 hour, 30 minute

HAC

Driving Directions

1. Start out going EAST on SPENCERPORT RD/NY-31 toward DUNN TOWER DR. Continue to follow NY-31 E. (0.77 miles)
2. Take the I-390 S ramp toward I-490. (0.19 miles)
3. Merge onto NY-390 S. (0.60 miles)
4. NY-390 S becomes I-390 S. (5.15 miles)
5. Keep LEFT to take I-590 N via EXIT 15A. (2.89 miles)
6. Take the MONROE AVE/RT-31 exit- EXIT 2- toward PITTSFORD. (0.20 miles)
7. Take the ramp toward PITTSFORD. (0.06 miles)
8. Turn LEFT onto NY-31/MONROE AVE. (0.20 miles)
9. Turn RIGHT onto ALLENS CREEK RD/CR-60. Continue to follow ALLENS CREEK RD. (0.73 miles)
10. End at Allendale Columbia School 519 Allens Creek Rd Rochester, NY 14618 US

Total Estimated Time: 15 minutes

Total Distance: 10.78 miles

Holley

Take route 104 east go past Brockport area and turn left on route 237 South. Travel 3-4 miles, cross the Erie Canal, then turn right on Lynch Road. This school is on your left.

Houghton Academy

390 S to Mt. Morris(exit 7)

turn left onto route 408 to Mt. Morris

turn left onto route 36/408 and then right onto route 408 going to Nunda

in Nunda turn right onto route 436 to Portage

in Portage turn left onto route 19A to Houghton

in Houghton turn right at the Inn at Houghton Creek

continue staying to the left at the Y and go up the hill

school will be on the left







Kendall

From East/West - take Rt. 104 to Rt 237 North. Drive 237 for 4 miles to a right turn on Rt 18 (at the light). The school is 1/4 mile up, on your left.


Keshequa High School

15 Mill Street

Nunda, NY 14517

- | | | | |
|---|---|------------|---------------------|
|  | 1: Start out going EAST on SPENCERPORT RD / NY-31 toward DUNN TOWER DR. Continue to follow NY-31 E. | 0.7 miles | Map |
|  | 2: Take the I-390 S ramp toward I-490. | 0.1 miles | Map |
| | 3: Merge onto NY-390 S. | 0.5 miles | Map |
| | 4: NY-390 S becomes I-390 S. | 37.0 miles | Map |
| | 5: Take the RT-408 exit- EXIT 7- toward RT-63 / MT MORRIS / LETCHWORTH PARK. | 0.3 miles | Map |
|  | 6: Turn LEFT onto NY-408 / MT MORRIS GENESEO RD. Continue to follow NY-408. | 1.8 miles | Map |
|  | 7: Turn LEFT onto MAIN ST / NY-36 / NY-408. | <0.1 miles | Map |
|  | 8: Turn RIGHT onto CHAPEL ST / NY-408. Continue to follow NY-408. | 11.0 miles | Map |
|  | 9: Turn LEFT onto MILL ST / NY-436. | <0.1 miles | Map |

miles

 10: End at **15 Mill St**
Nunda, NY 14517, US

[Map](#)

Total Est. Time: 59 minutes **Total Est. Distance:** 52.13 miles

Lima - Baseball Fields

Lima Christian baseball game site will be at RHAA fields in Henrietta, the address is:

Farrell Fields

5970 West Henrietta Rd (rte 15) about 3-4 miles north of Rush Henrietta,
14586

Lima Christian School - Basketball and Softball

South on 390 to Route 5 & 20. East on 5 & 20 to Lima. In Lima at the main intersection turn left on Rochester Street. Go about a mile and the church/school is on the left.

1574 Rochester Street
Lima, NY 14485

Lyndonville

77 Housel Avenue
Lyndonville, NY 14098

Marshall

Long Pond--Ridgeway (east); 180 Ridgeway

McQuiad –

Take 390 South to East Henrietta Road. Turn left onto E. Henrietta road and then turn Right onto Westfall. Take Westfall to South Clinton and turn left on South Clinton. The school is up on your left.

Mercy

1437 Blossom Road

Rochester, NY 14610

Mt. Morris

Mt. Morris- 390S to Mt. Morris exit

- Turn left onto Rt. 408
- Turn left at the stop light onto Rt. 63
- Turn right onto Bonadona Dr. school is at the top of the hill

Mudville Fields

3350 Route 28, Herkimer, NY 13350 Mudville's fields are in Herkimer, NY.

The town is about halfway between
Syracuse and Albany on the Thruway (I-90).

Directions:

Take Thruway Exit 30 (Herkimer).

Take NY Route 28 north

Go exactly 4 miles north of the toll booth
on route 28 (the road zig zags, so watch
the signs closely).

Fields are on the right at 3350 Rt. 28.

Nazareth - Softball and Soccer

Naz with be using the fields at Grace and Truth Sports Park for their home field.

Call NCA to confirm the fields are ready to be used before the game!